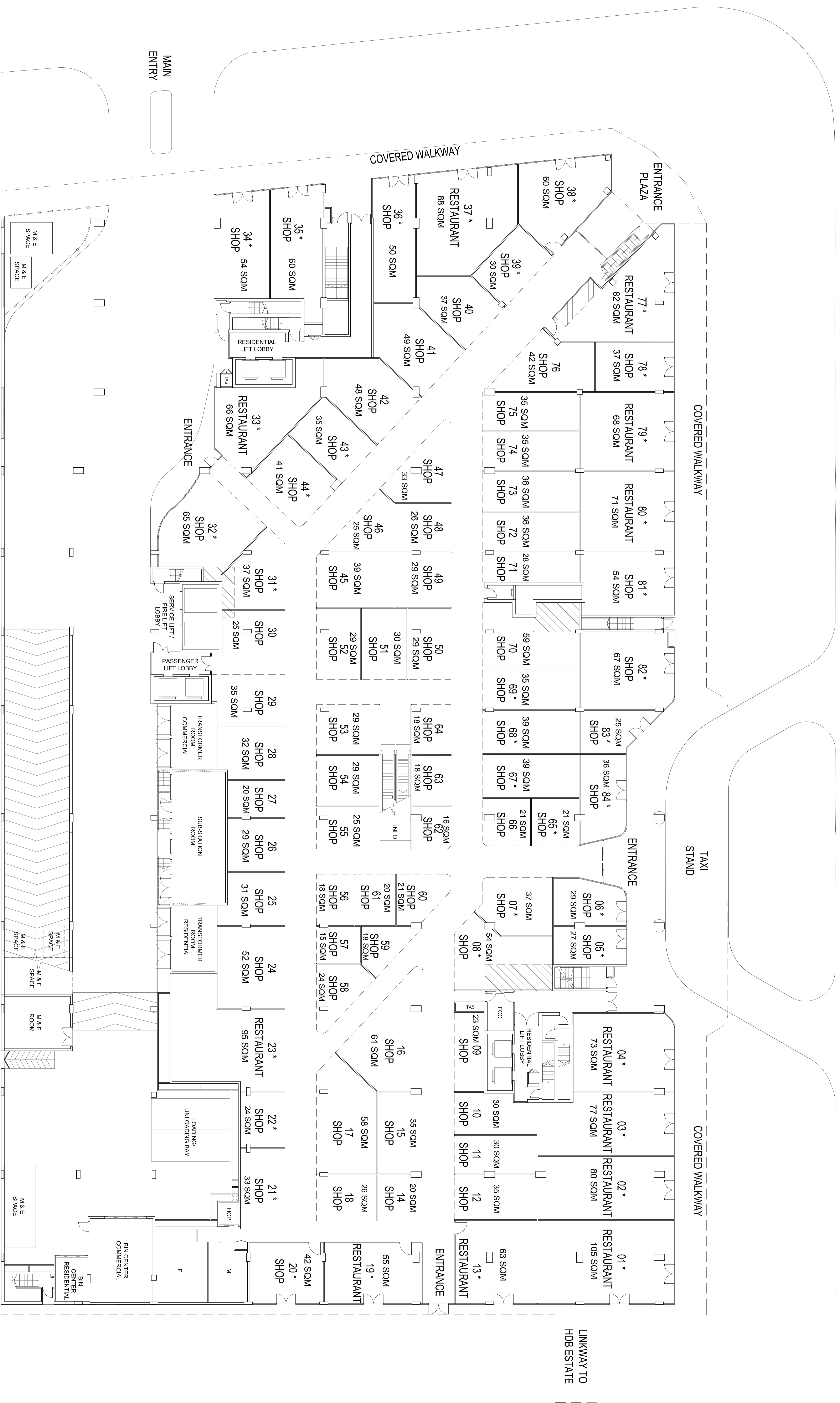
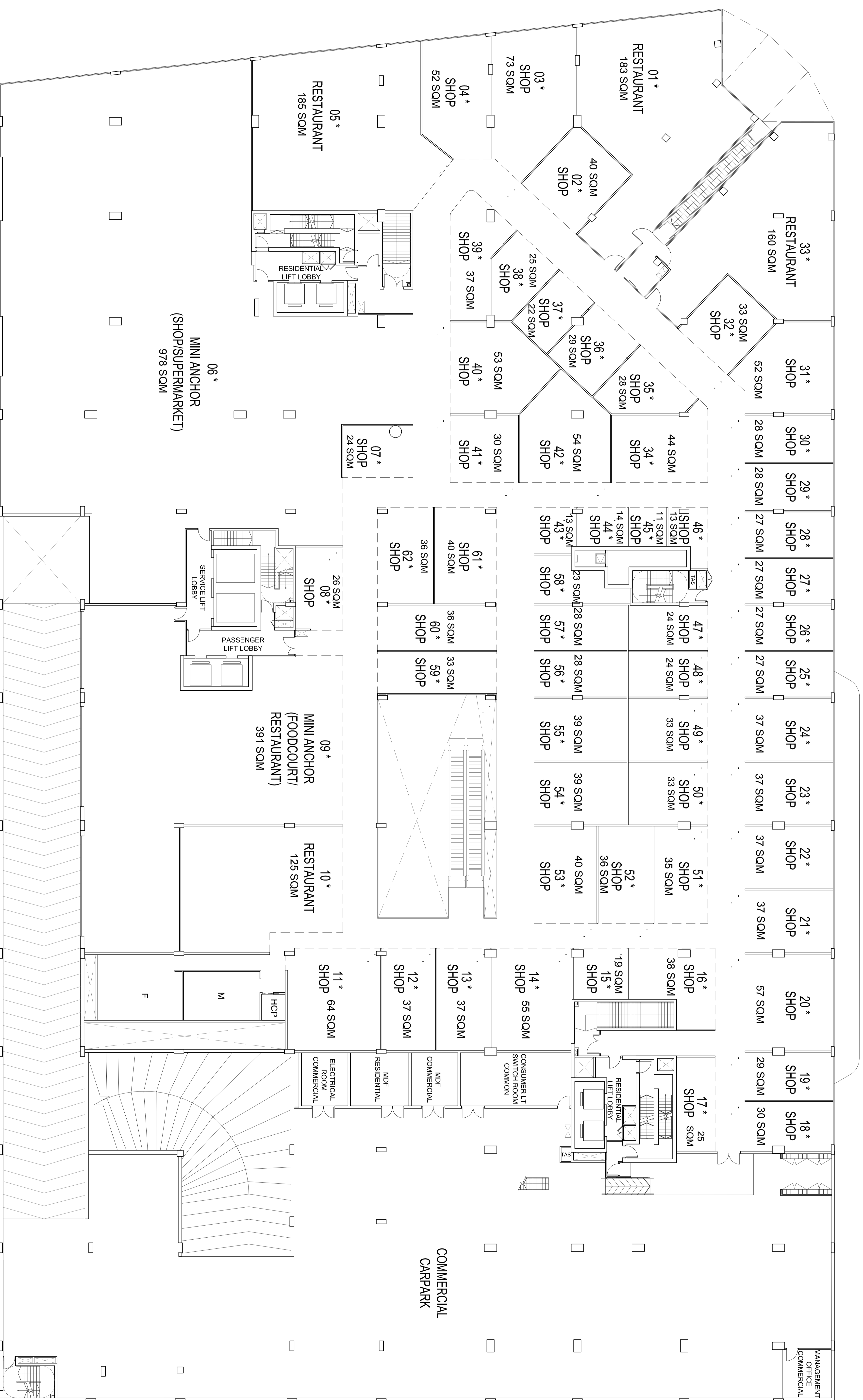


* UNIT WITH WATER POINT

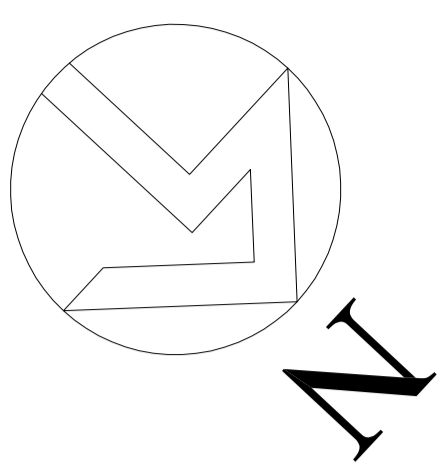
Plans are subject to change as may be required or approved by the relevant authorities. These are not drawn to scale and are for the purpose of visual presentation only. Indicated areas are estimates only and subject to final survey.

1ST STOREY PLAN





2ND STOREY PLAN



* UNIT WITH WATER POINT

Plans are subject to change as may be required or approved by the relevant authorities. These are not drawn to scale and are for the purpose of visual presentation only. Indicated areas are estimates only and subject to final survey.